






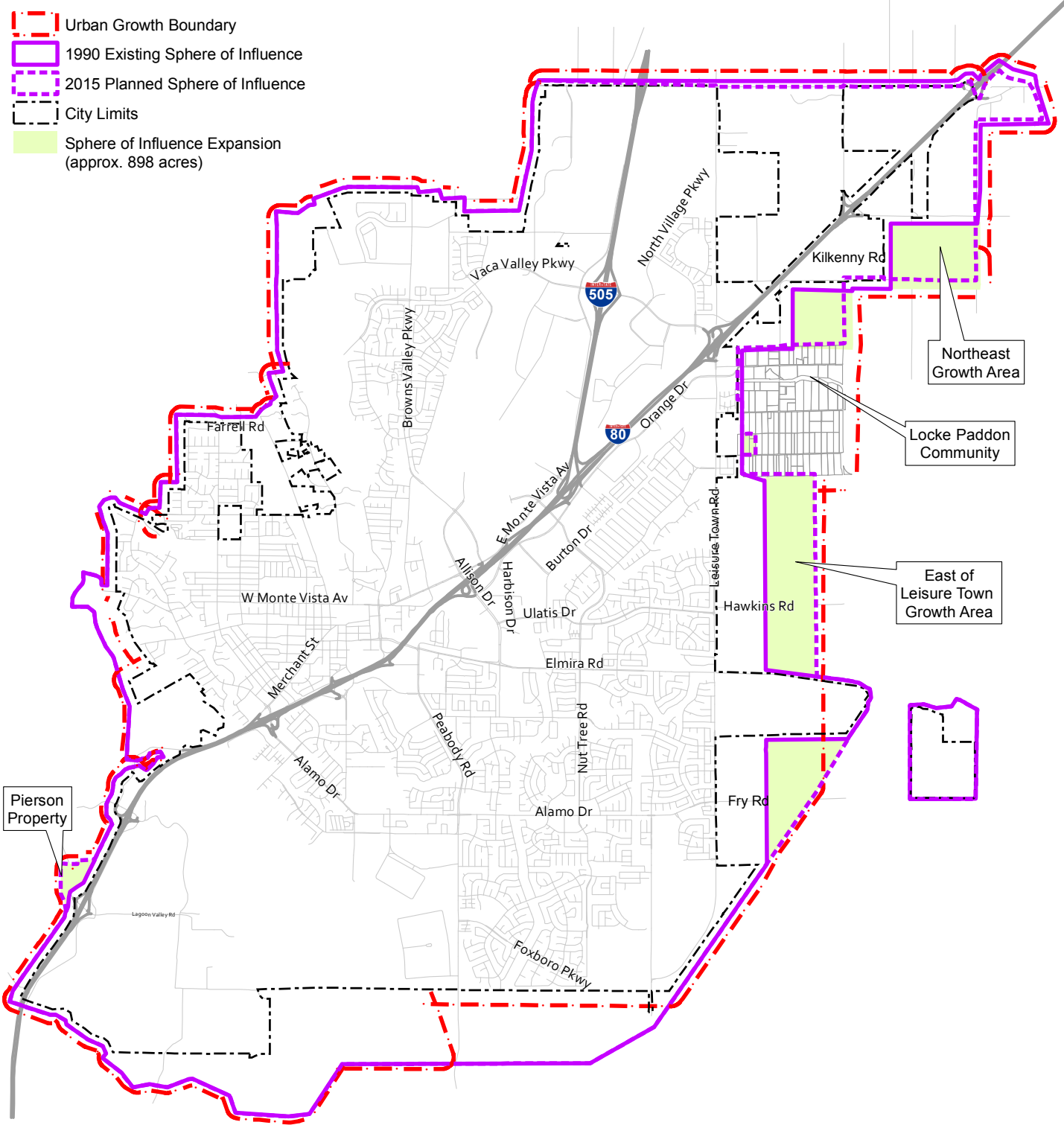


# Figure 3.1-1: City Boundaries



## Boundaries

-  Urban Growth Boundary
-  1990 Existing Sphere of Influence
-  2015 Planned Sphere of Influence
-  City Limits
-  Sphere of Influence Expansion (approx. 898 acres)

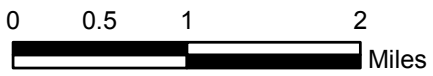


Pierson Property

Northeast Growth Area

Locke Paddon Community

East of Leisure Town Growth Area



Source: City of Vacaville