







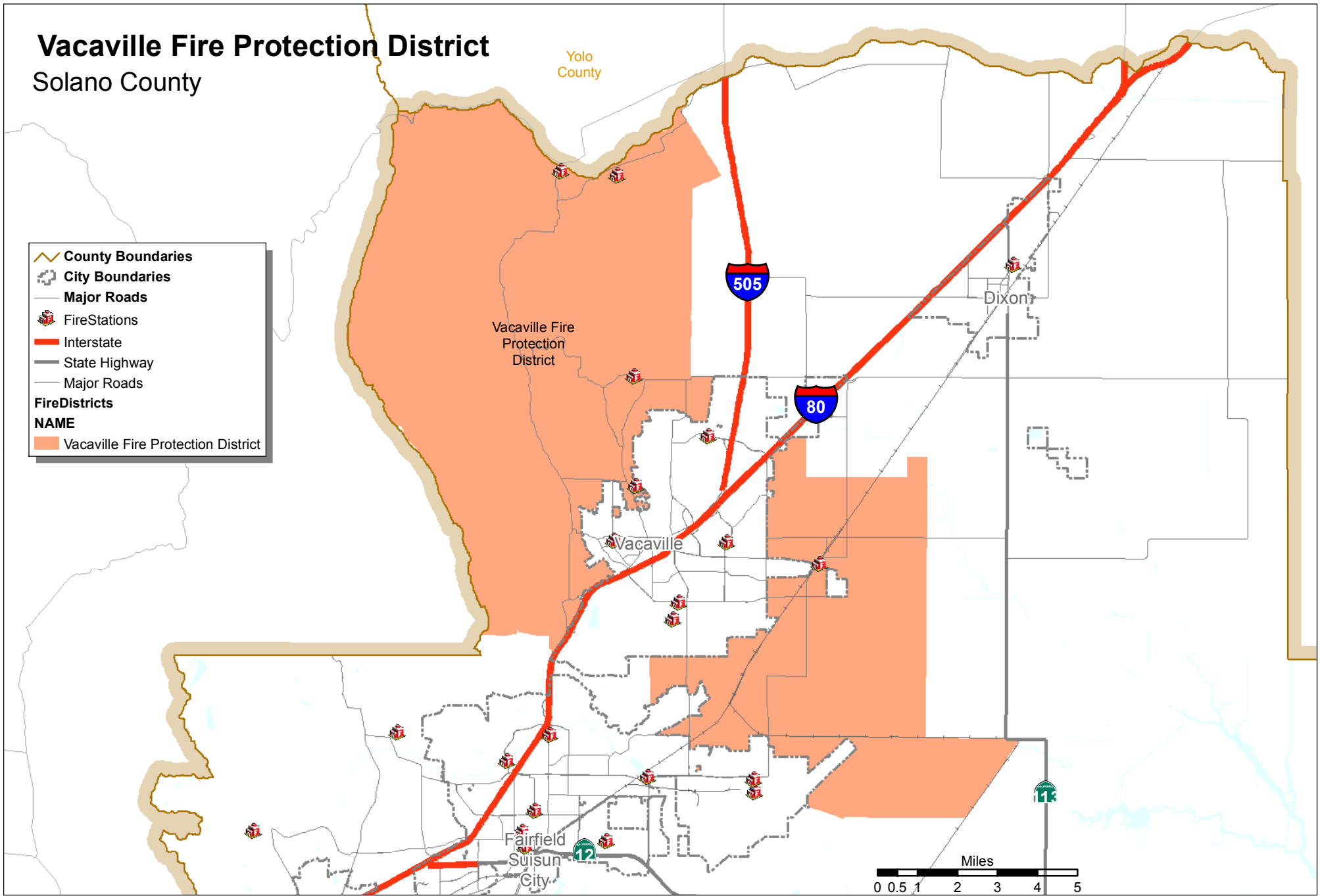


Vacaville Fire Protection District

Solano County

Yolo County

-  County Boundaries
-  City Boundaries
-  Major Roads
-  Fire Stations
-  Interstate
-  State Highway
-  Major Roads
- Fire Districts**
- NAME**
-  Vacaville Fire Protection District



Solano Local Agency
Formation Commission

744 Empire St., Suite 216
Fairfield, CA 94533

(707) 439-3897
www.solanolafo.com

This map is to be used for general information purposes only. Where precise accuracy is required reference should be made to certified maps, surveys, documents and/or by other official means.

Solano County GIS Services

Department of Information Technology
675 Texas Street, Suite 3700
Fairfield, CA 94533
Phone: 707-784-6340
Email: GISStaff@SolanoCounty.com
PRJ_1093, 08/01/2014

Disclaimer:

This map was made using Solano County GIS files with varying degrees of scale, accuracy, precision, currentness, and alignment and therefore cannot be used for situations requiring survey grade measurement or legal boundary determination. Solano County disclaims liability for any loss that may result from the use of this map. User acknowledges data limitations and accepts responsibility for map based judgments.

