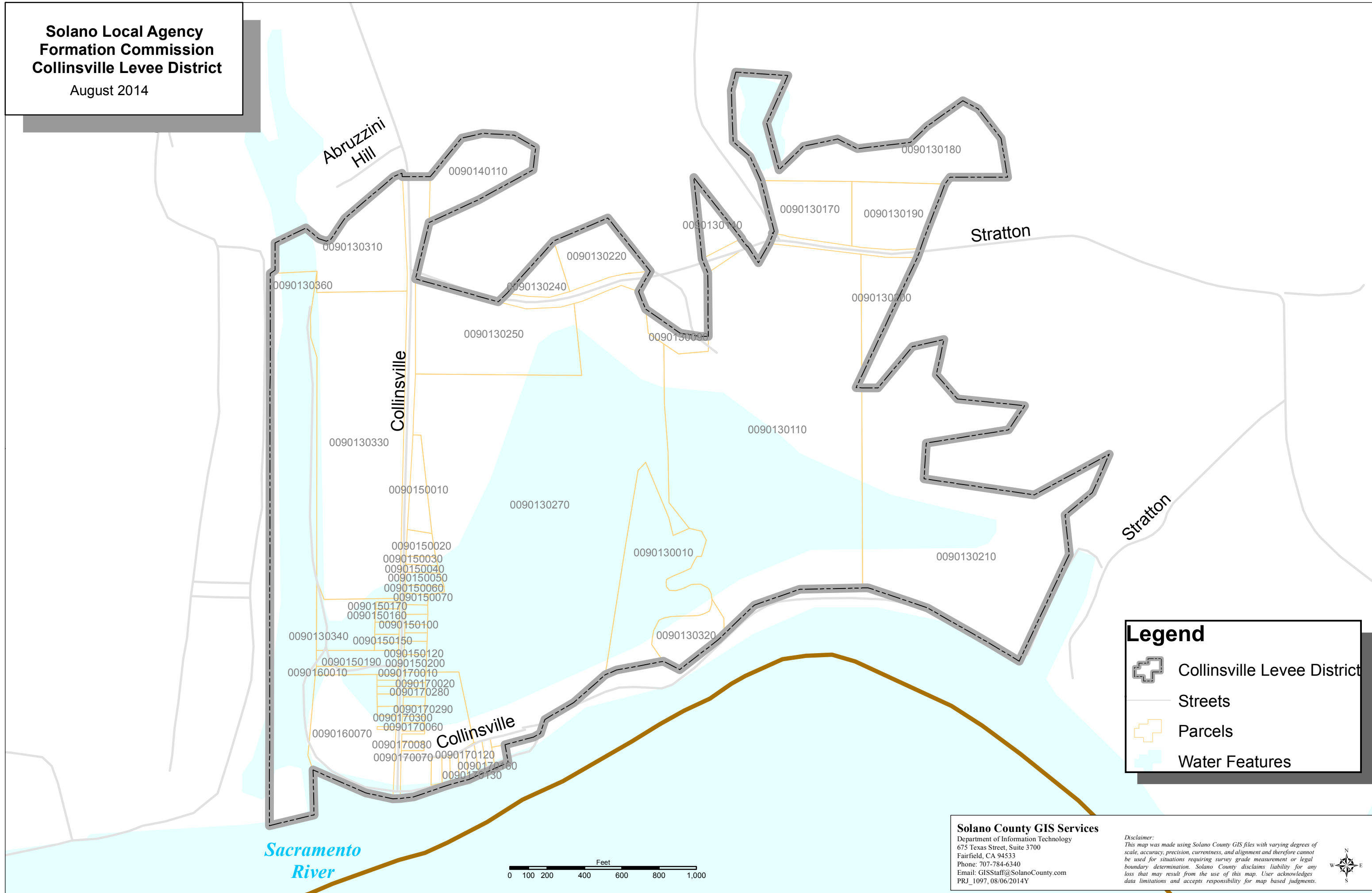






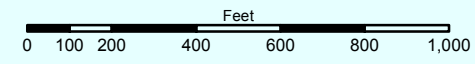
**Solano Local Agency
Formation Commission
Collinsville Levee District**
August 2014



Legend

-  Collinsville Levee District
-  Streets
-  Parcels
-  Water Features

*Sacramento
River*



Solano County GIS Services
Department of Information Technology
675 Texas Street, Suite 3700
Fairfield, CA 94533
Phone: 707-784-6340
Email: GISStaff@SolanoCounty.com
PRJ_1097, 08/06/2014Y

*Disclaimer:
This map was made using Solano County GIS files with varying degrees of
scale, accuracy, precision, currentness, and alignment and therefore cannot
be used for situations requiring survey grade measurement or legal
boundary determination. Solano County disclaims liability for any
loss that may result from the use of this map. User acknowledges
data limitations and accepts responsibility for map based judgments.*

